

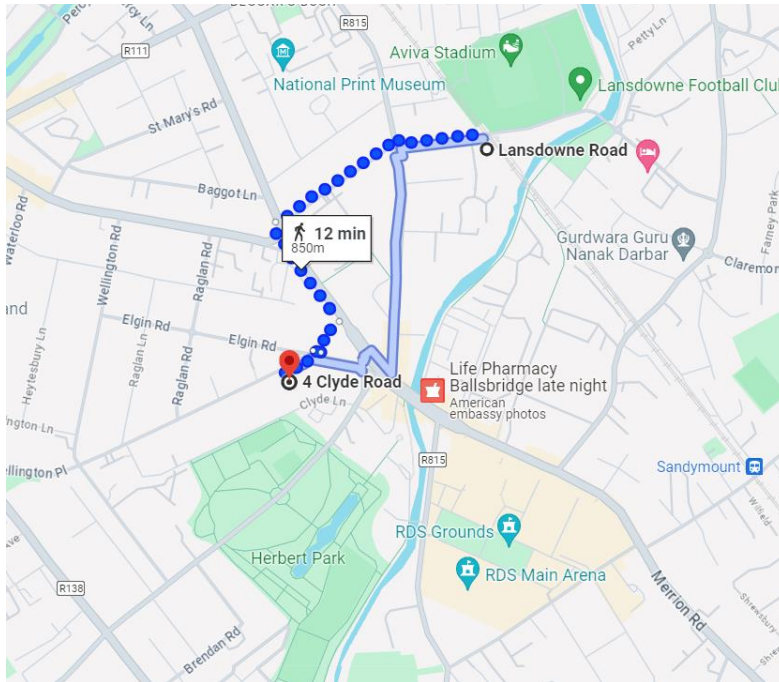
Accessibility Via Public Transport (2024)

The Transport for Ireland route planner is a good tool for planning to arrive at Indecon by public transport. The link to the tool is here - <https://www.transportforireland.ie/plan-a-journey/>

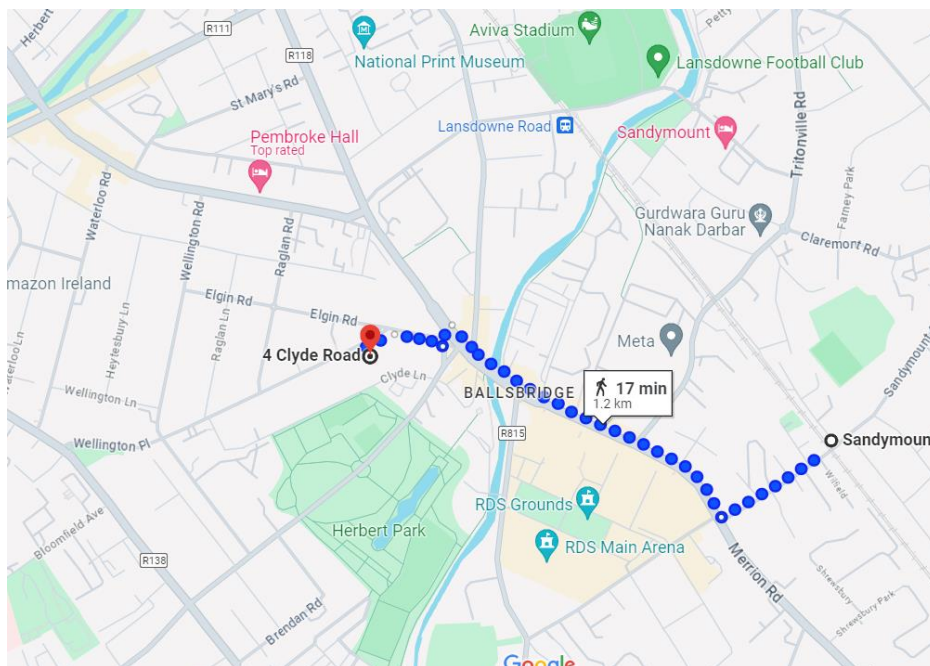
Indecon have summarised some of the public transport options below, and encourage you to come to the office by public transport where possible.

Dart

- Lansdowne Road Station (12 minute walk)

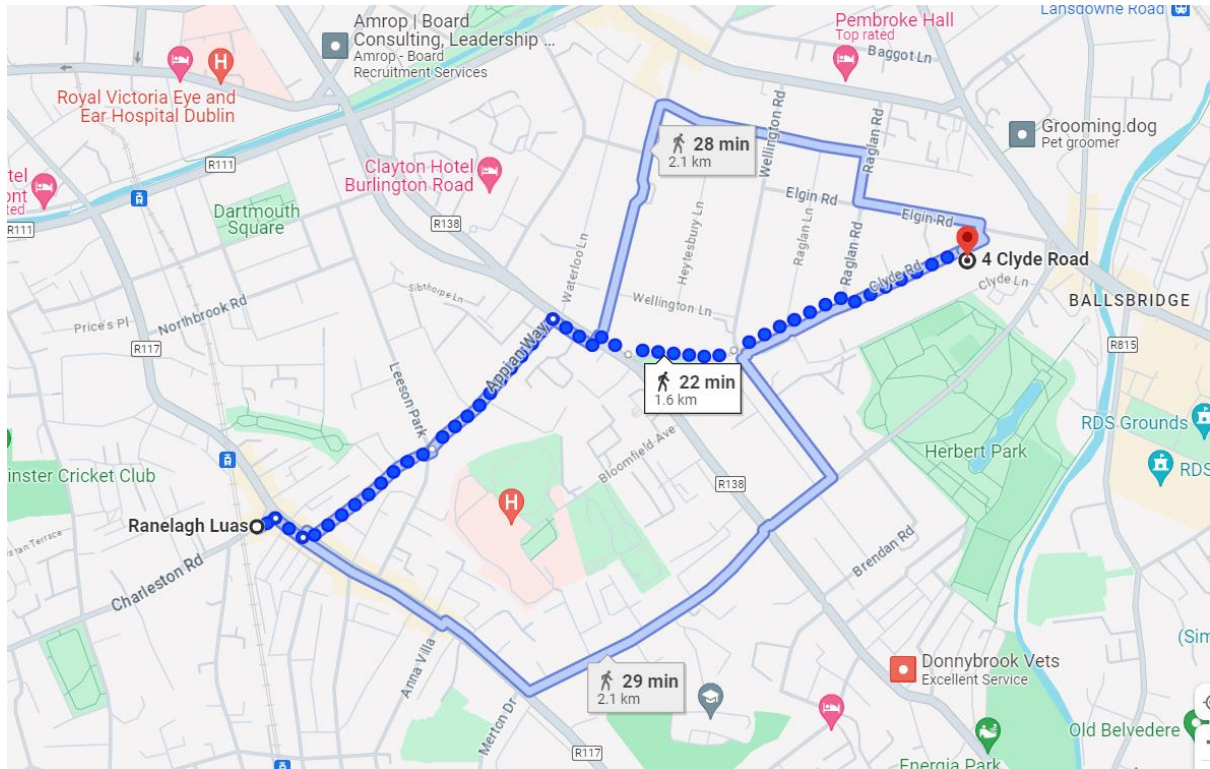


- Sandymount DART Station (17 minute walk)



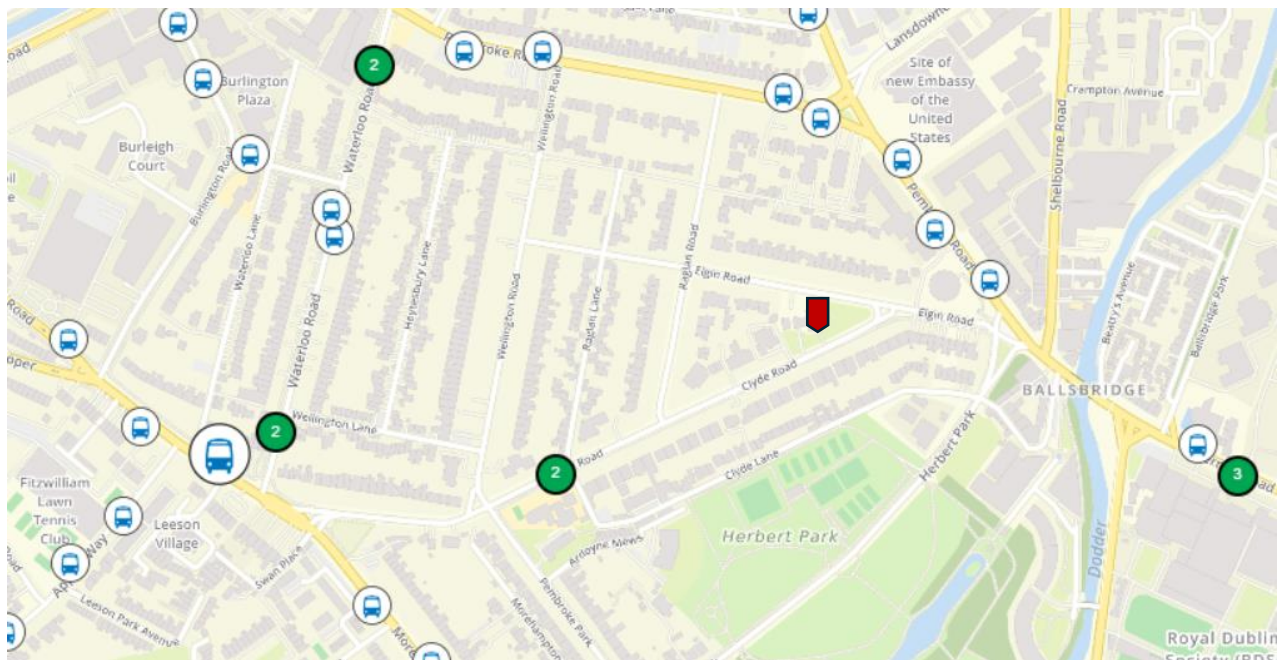
Luas

- Ranelagh Luas Stop (22 minute walk)



Bus

Link to timetables and routes here (<https://www.transportforireland.ie/getting-around/by-bus/route-maps/>)



Selection of nearby routes (within 10/15 minute walk)

- 4 (Harristown – Monkstown Avenue)
- 7 (Mountjoy Square – Brides Glen Luas)
- 7A (Mountjoy Square – Loughlinstown)
- 7B (Mountjoy Square – Shankhill)
- 7D (Mountjoy Square – Dalkey)
- 11 (Wadelai Park – Sandyford Industrial Estate)
- 32X (Malahide – UCD Belfield)
- 38/A/B/D (Damastown – Burlington Road)
- 39/A/X (Ongar – UCD Belfield/Burlington Road)
- 41X (Swords – UCD Belfield)
- 46A (Phoenix Park – Dun Laoghaire)
- 51D (Clondalkin – Aston Quay)
- 70 (Dunboyne – Burlington Road)
- 77X (City west – UCD Belfield)
- 84X (Hawkins Street – Newcastle / Kilcoole)
- 116 (Parnell Square – Whitechurch)
- 118 (Kilternan – Eden Quay)
- 120 (Ashtown Station – Parnell Street)
- 133 (Dublin – Wicklow)
- 145 (Heuston Rail Station – Ballywaltrim)
- 155 (IKEA Ballymun – Bray)
- 904 (Dundalk – Belfield)
- 910 (Grange Rath – Dublin City)
- S2 (Sean Moore Road - Heuston Station)
- X25 (Maynooth – UCD)